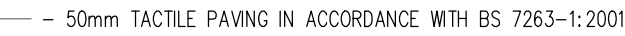
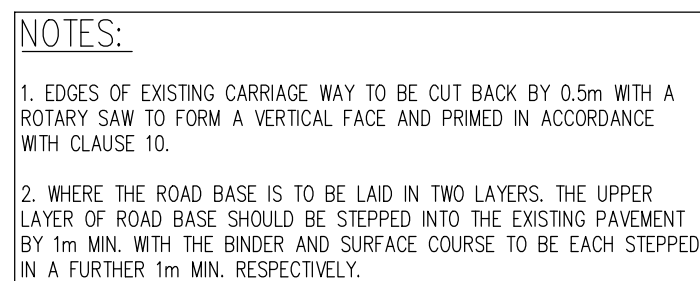
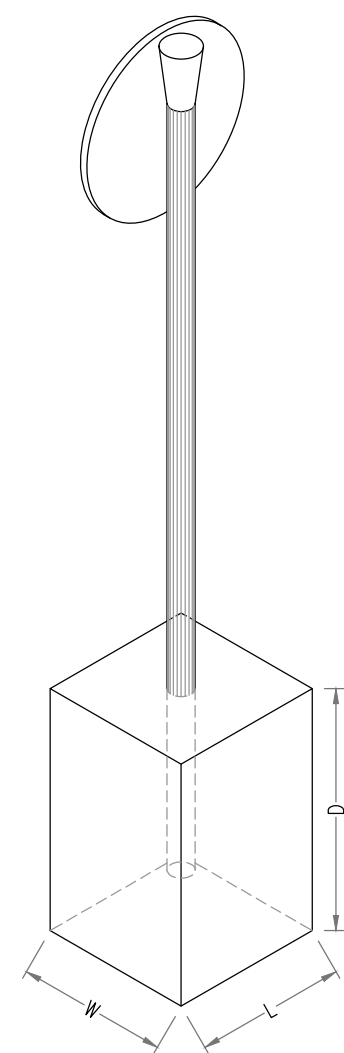


SCALE: 1:50

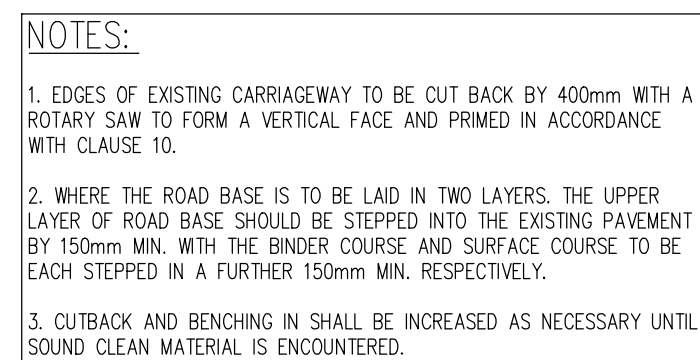


SUMMARY	TRADITIONAL FOUNDATION OPTION 1			TRADITIONAL FOUNDATION OPTION 2			PLANTED FOUNDATION		POST DETAILS		
SIGN FACE AREA	L	W	D	L	W	D	Ø	D	Ø	WALL THICKNESS	TYPE
≤0.283 m ² (Ø600mm)	0.75	0.40	0.55	0.55	0.55	0.55	0.40	0.50	76.1	3.2	CHS
0.283<AREA≤0.5625m ² (BETWEEN 600Ø & 750Ø750)	0.75	0.65	0.65	0.70	0.70	0.70	0.40	0.65	76.1	3.2	CHS
0.5625<AREA≤1.189m ² (750Ø750 TO 940x1265mm ²)	1.00	0.75	0.50	0.80	0.80	0.80	0.40	0.75	76.1	3.2	CHS

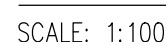
SCALE: N.T.S



SCALE: 1:25



SCALE: 1:25



NOTES

1. For setting out refer to Architect's drawings.
2. This drawing to be read in conjunction with all other Architectural and Engineering drawings and all other relevant drawings and Specifications.
3. **DO NOT SCALE THIS DRAWING.** Use figured dimensions only.
4. No part of this document may be reproduced or transmitted in any form or stored in any retrieval system of any nature without the written permission as copyright holder except as agreed for use on the project for which the document was originally issued.
5. Ordnance Survey Ireland Licence Number EN 0074021

[illegible]

Client	The Shoreline Partnership				
Project	Alterations to Shoreline GA01 Lands at Baldoyle				
Title	ROAD CONSTRUCTION DETAILS SHEET 1 OF 2				
Dwg. No.	BD-CSC-ZX-XX-DR-C-0021				
Date	Dim by	Chkd by	Apprd by	Scale	Revision
06.04.2020	JS	NB	OS	AS SHOWN @A1	P1

CS Consulting Group

DUBLIN | LONDON | LIMERICK

Head Office
19-22 Dame Street, Dublin 2.
T: +353 (0)1 5480863
e: info@csconsulting.ie
w: www.csconsulting.ie

 <p>NSAI Certified</p>	Quality	I.S. EN ISO 9001:2008
	Environment	I.S. EN ISO 14001:2004
	Energy	I.S. EN ISO 50001:2011
	Health & Safety	OHSAS 18001:2007



THIS DRAWING HAS BEEN ISSUED FOR INFORMATION
PURPOSES ONLY AND MUST NOT BE USED
FOR CONSTRUCTION UNDER ANY CIRCUMSTANCES